

List of changes

Version: 7.0.2



TachoScan Control

List of changes

© 2002 - 2024 INELO Polska Sp. z o.o. All Rights Reserved

All rights reserved. No parts of this work may be reproduced in any form or by any means - graphic, electronic, or mechanical, including photocopying, recording, taping, or information storage and retrieval systems - without the written permission of the publisher.

Products that are referred to in this document may be either trademarks and/or registered trademarks of the respective owners. The publisher and the author make no claim to these trademarks.

While every precaution has been taken in the preparation of this document, the publisher and the author assume no responsibility for errors or omissions, or for damages resulting from the use of information contained in this document or from the use of programs and source code that may accompany it. In no event shall the publisher and the author be liable for any loss of profit or any other commercial damage caused or alleged to have been caused directly or indirectly by this document.

The program windows (screenshots) shown within this help file can differ in form and contents from the actual program windows. This can be the case especially when the program version differs from the manual version.

Production:

INELO Polska Sp. z o.o.

ul. Karpacka 24/U2b
43-300 Bielsko-Biała
POLAND
www.inelo.pl








Changing of the location of the digital map version number

(menu: Data -> Digital tachograph data)

- The digital map version number has been moved from the Pairing sensors to Smart tachograph data.

Border crossings, Loading/Unloading on the map

- It is possible to switch to the Google map view for Border Crossings and Loading/Unloading.
- Markings added:

- starting country (with icon ) ,
- destination country (with icon ) ,
- automatic country after crossing the border (with icon ) ,
- GNSS every 3 hours of driving (with icon ) ,
- loading (with icon ) ,
- unloading (with icon ) ,
- loading and unloading (with icon ) .

DSRC - Displaying error messages

(menu: DSRC)

- Added information about problems with reading data packets:
 - the error code shown in brackets.

New infringement

(menu: Reports)

- A new option has been added: **Generate infringement of the rule of return of vehicle every 8 weeks**
 - option enabled by default.

Collective filling of drivers' country of residence

(menu: Drivers -> Edit)

- Ability of collective set/change of drivers' country of residence added.

Separate infringement for the lack of information about the country and crossing the border

(menu: Settings -> Analysis settings -> Analysis)

- New default marked analysis options added.

Google Maps - changing the map engine

- Changed the web engine from Gecko to Chromium.



22 113 40 60



bok@inelo.pl



www.inelo.pl